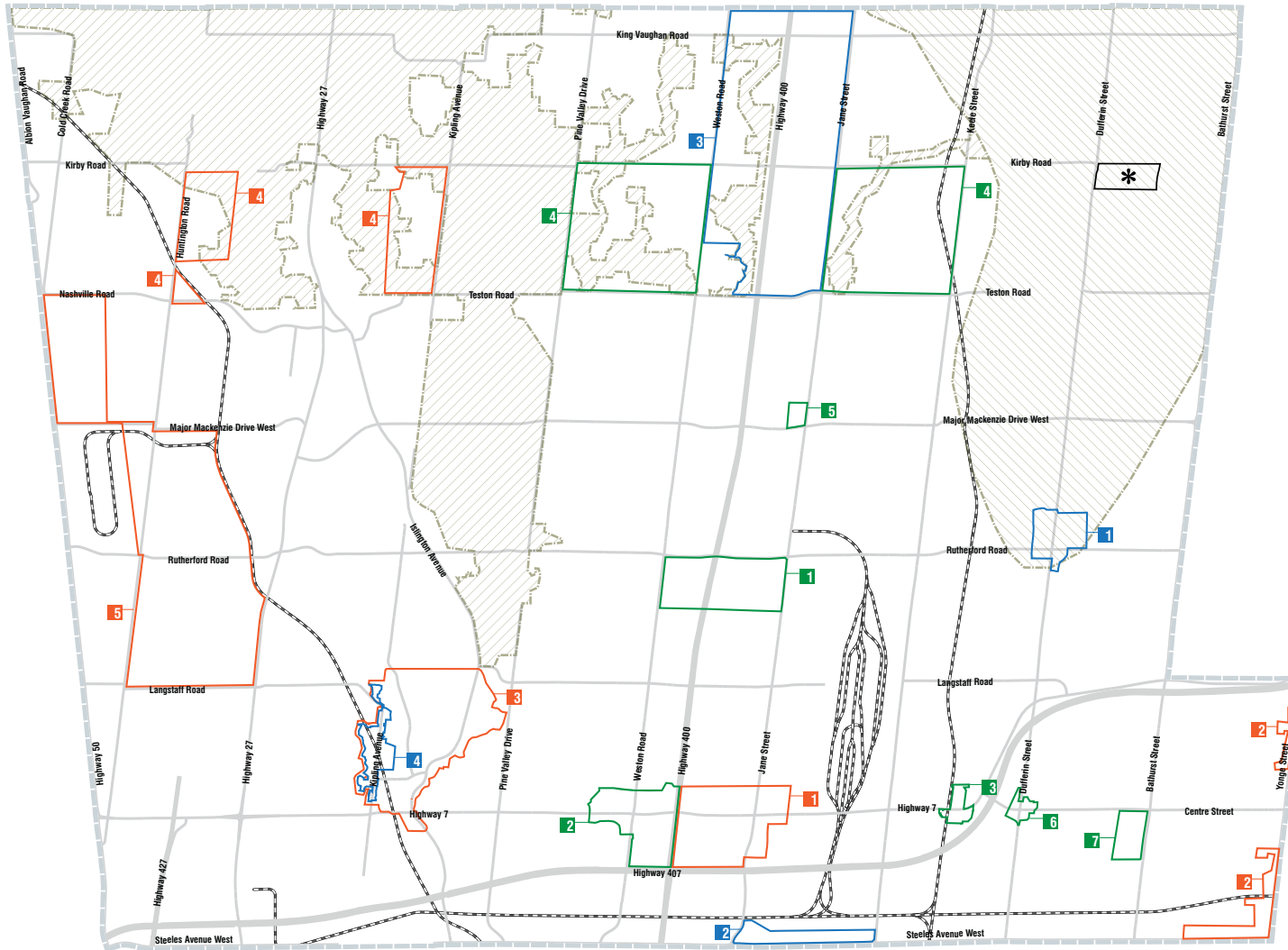


SCHEDULE 14-A

Areas Subject to Secondary Plans

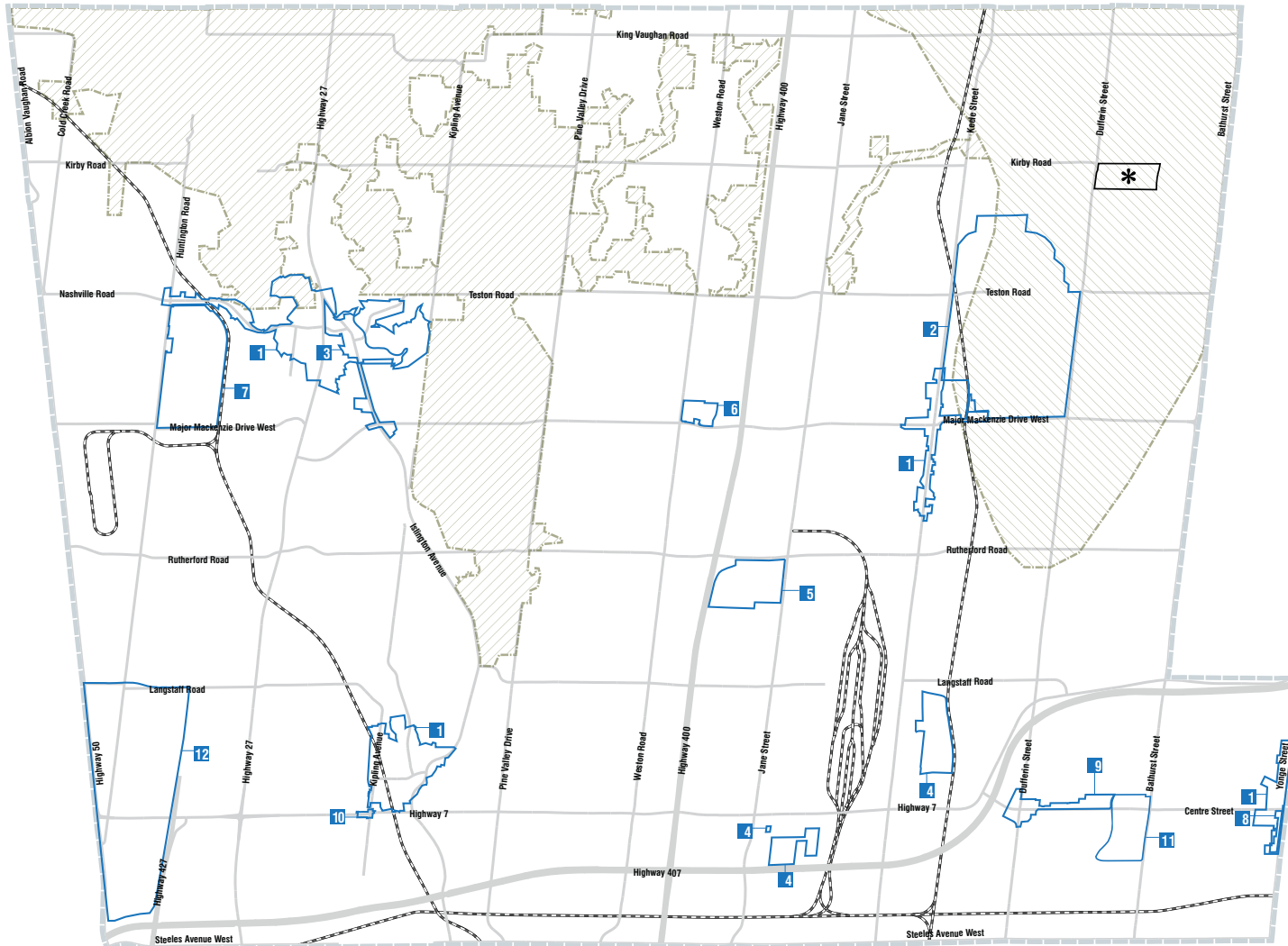


- Secondary Plan Areas – Chapter 11
 - 1 Carrville Centre Secondary Plan – 11.2
 - 2 Steeles West Secondary Plan – 11.3
 - 3 Highway 400 North Employment Lands – 11.4
 - 4 Kipling Avenue – 11.5
- Secondary Plan Areas to be Approved
 - 1 Vaughan Metropolitan Centre
 - 2 Yonge Street Corridor
 - 3 Woodbridge Focused Area
 - 4 Kleinburg-Nashville Focused Area
 - 5 West Vaughan Employment Area
- Required Secondary Plan Areas
 - 1 Vaughan Mills Centre
 - 2 Weston Road and Highway 7
 - 3 Concord Centre
 - 4 New Community Areas (Blocks 41 & 27)
 - 5 Jane Street and Major Mackenzie Drive
 - 6 Dufferin Street and Centre Street
 - 7 Promenade Mall
- * Minister's Decision on ORMCP Designation Deferred
- Municipal Boundary



SCHEDULE 14-B

Areas Subject to Area Specific Plans



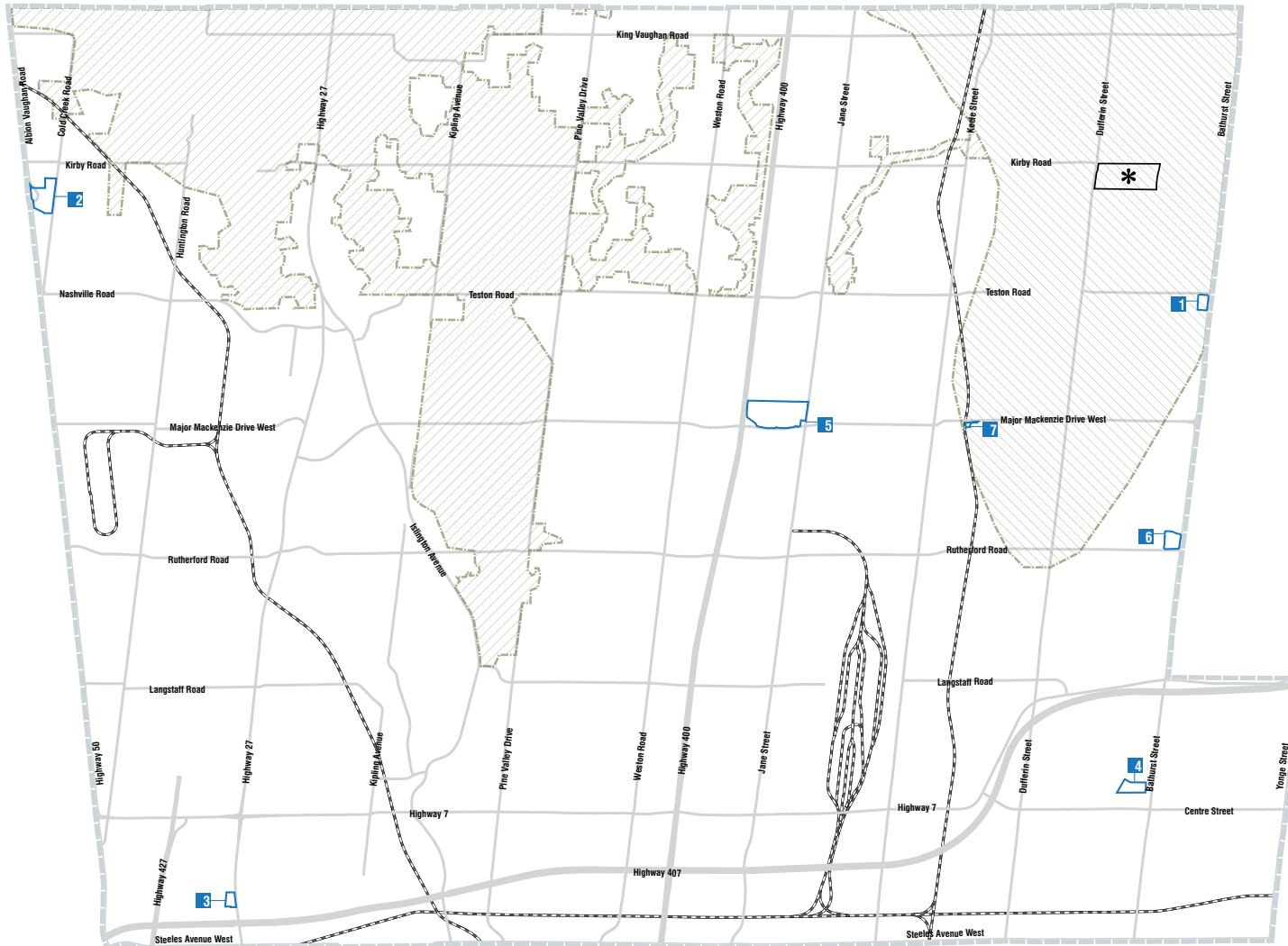
- Area Specific Areas - Chapter 12
- 1 Heritage Conservation Districts - 12.2
- 2 Keele Valley Landfill Area - 12.3
- 3 Kleinburg Core - 12.4
- 4 Adult Entertainment Uses - 12.5
- 5 Vaughan Mills Mall - 12.6
- 6 N-E Quadrant of Major Mackenzie Dr. and Weston Rd. - 12.7
- 7 Block 61 West: "Nashville Heights" - 12.8
- 8 Yonge Street Corridor in Thornhill - 12.9
- 9 Centre Street Corridor - 12.10
- 10 Kipling Avenue and Highway 7 - 12.11
- 11 Bathurst and Centre Street - 12.12
- 12 Huntington Business Park - 12.13

- Minister's Decision on ORMCP Designation Deferred
- Municipal Boundary



SCHEDULE 14-C

Areas Subject to Site Specific Plans



- Site Specific Areas - Chapter 13
- 1** S-W Corner of Bathurst St. and Teston Rd. - 13.2
- 2** 1125 Highway 50 - 13.3
- 4** 7242 Highway 27 - 13.4
- 3** Thornhill Liberty Lands - 13.5
- 5** Vaughan Healthcare Campus - 13.6
- 6** N-W Corner of Rutherford Road and Bathurst Street - 13.7
- 7** 2057 Major Mackenzie Drive - 13.8
- Minister's Decision on ORMCP Designation Deferred
- Municipal Boundary

